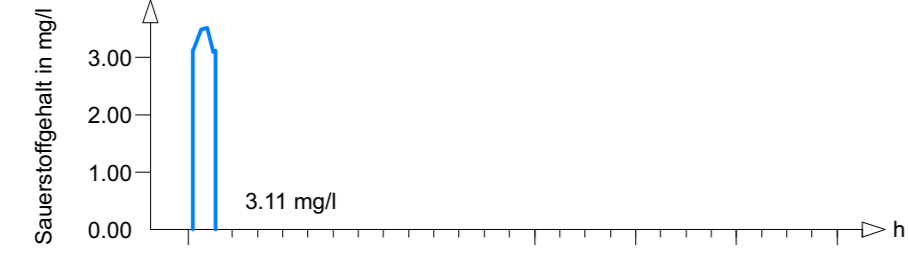
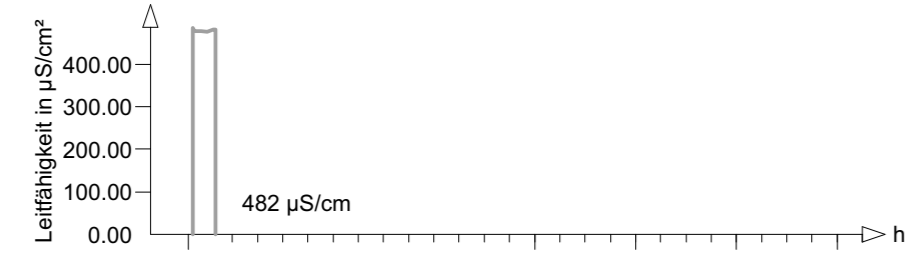
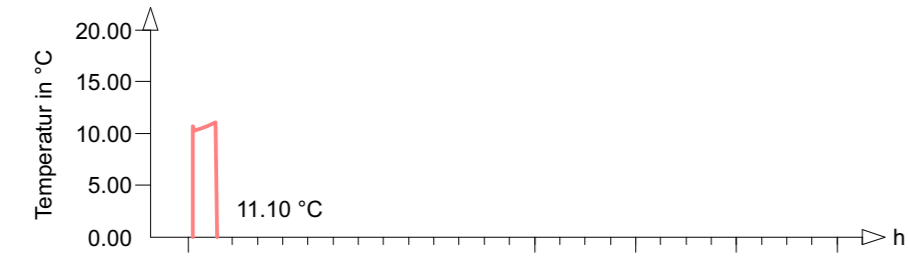
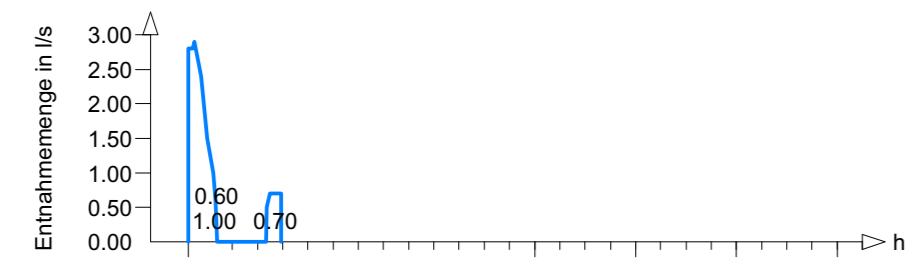
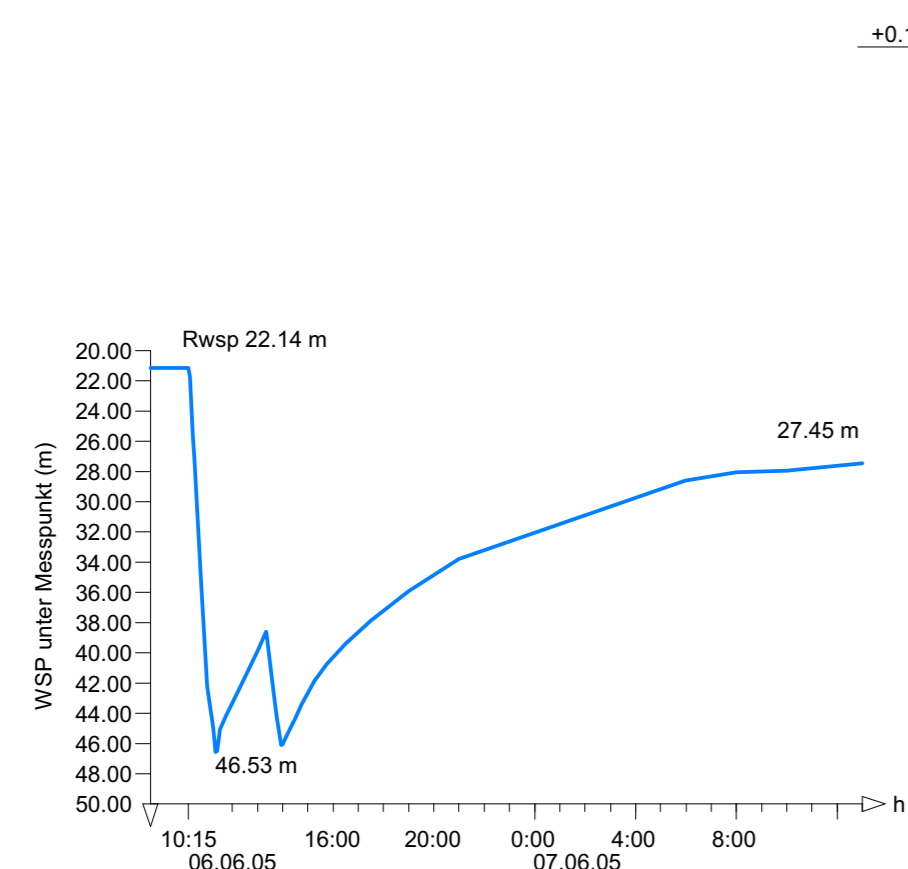


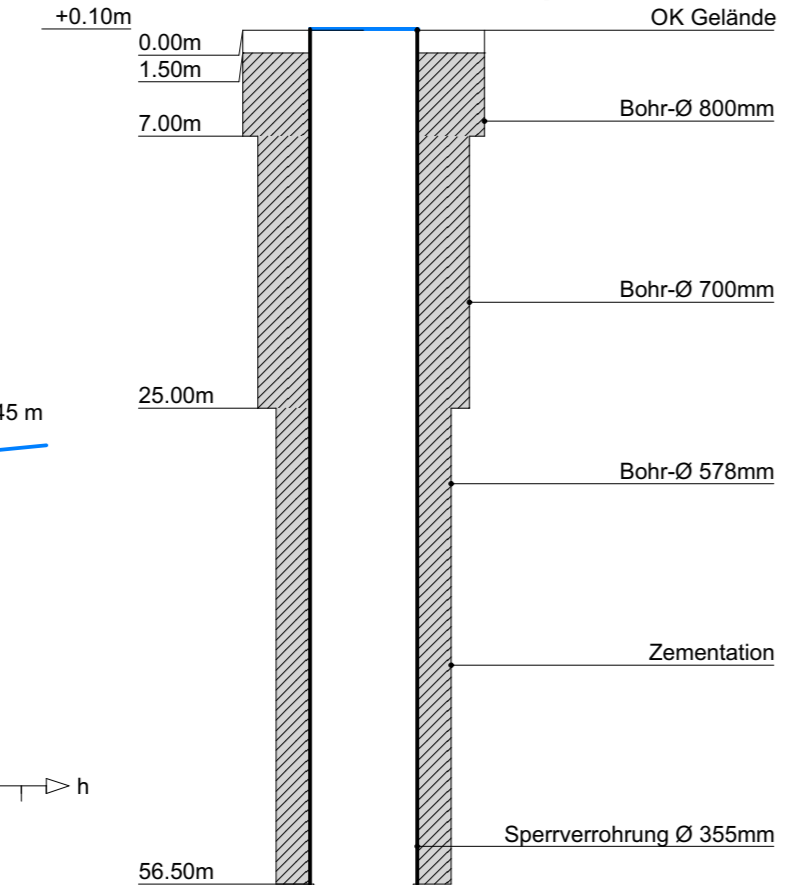
Bohrlochsituation während des 1. Pumpversuches



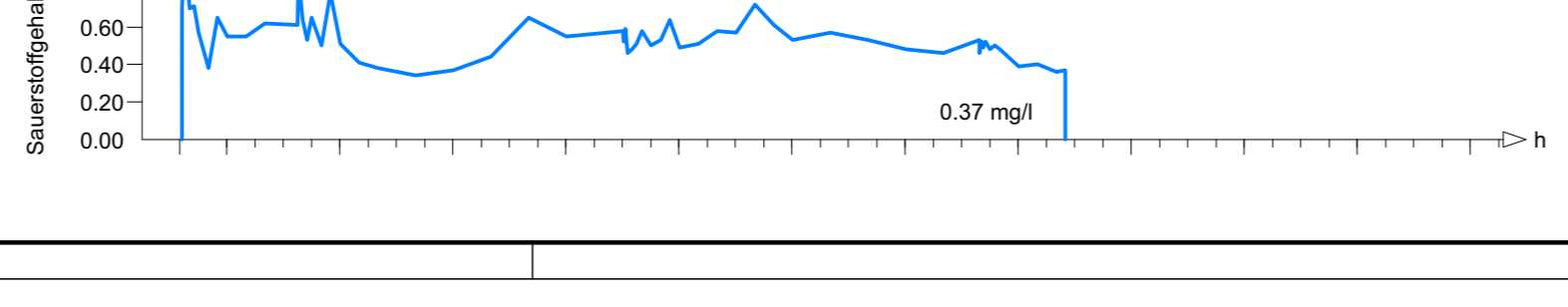
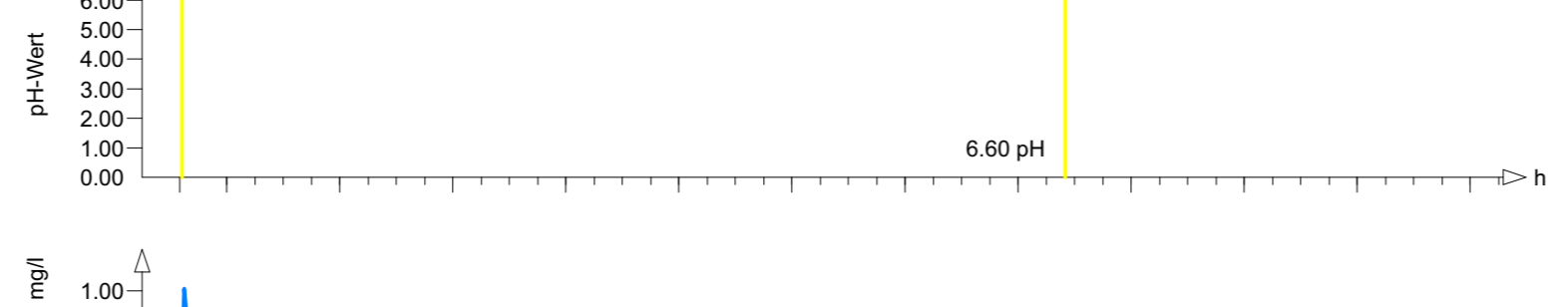
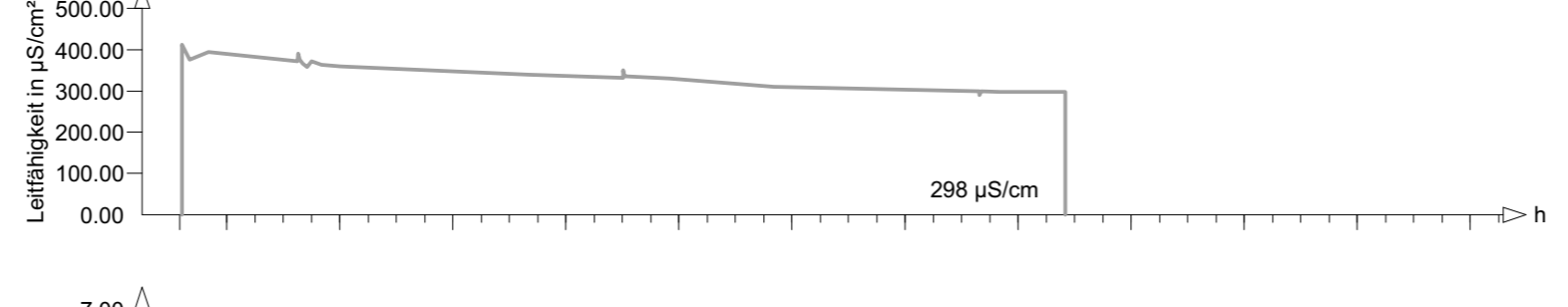
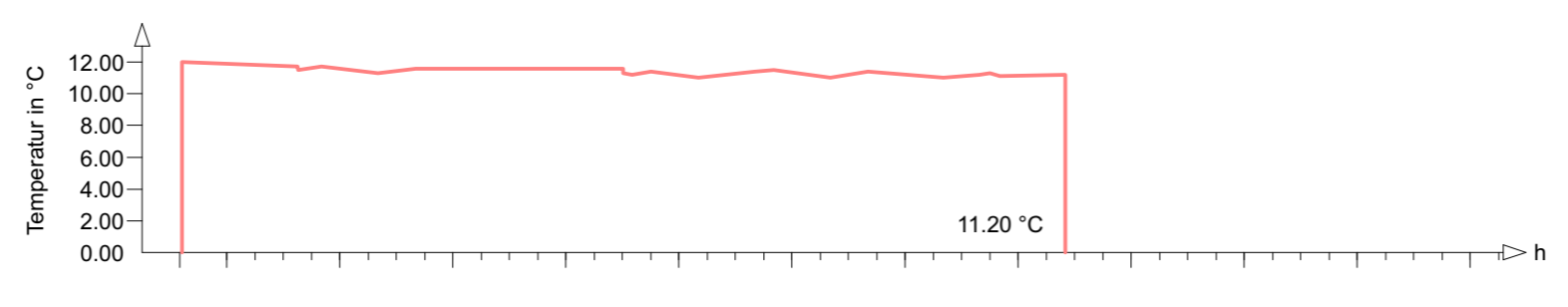
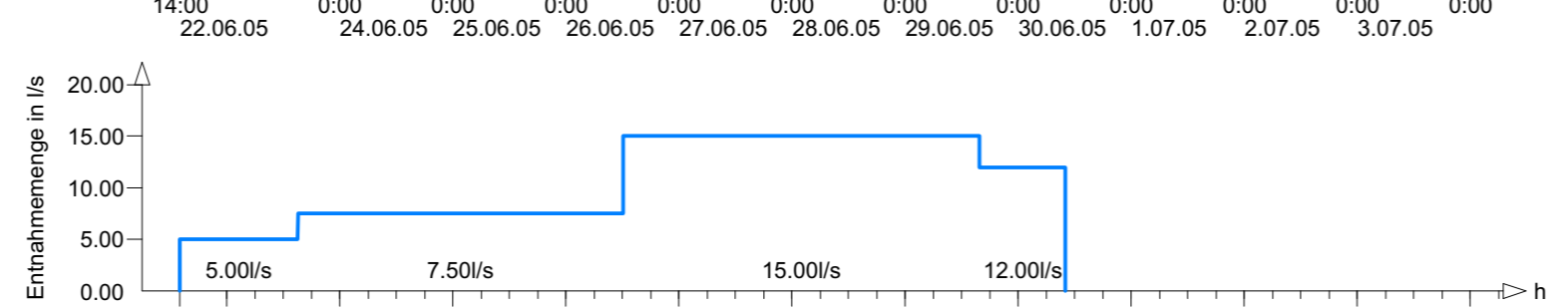
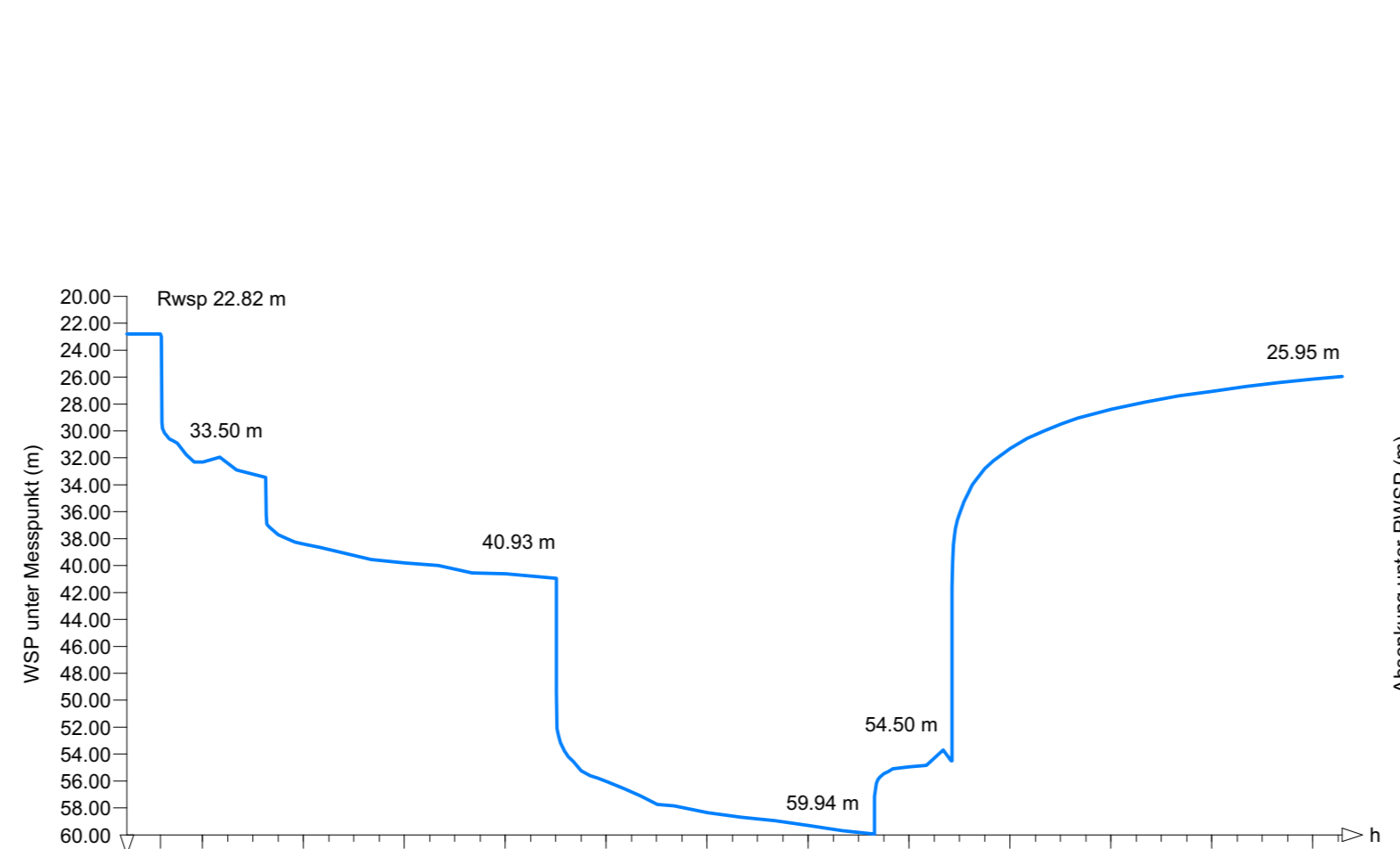
Pumpversuch (Malm)



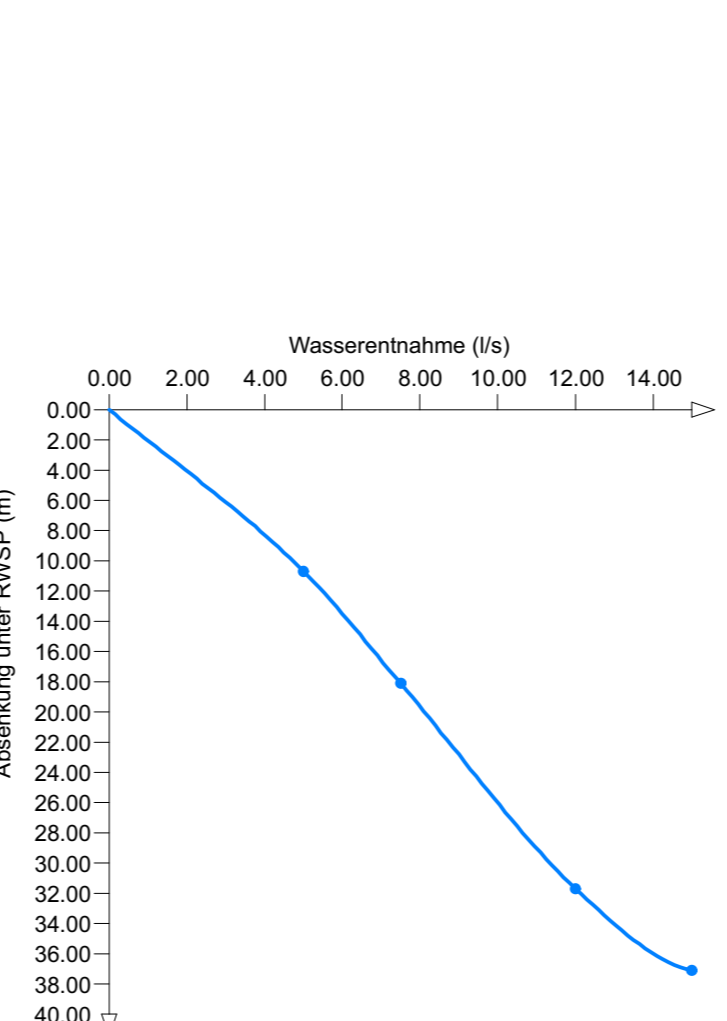
Bohrlochsituation während des 2. Pumpversuches



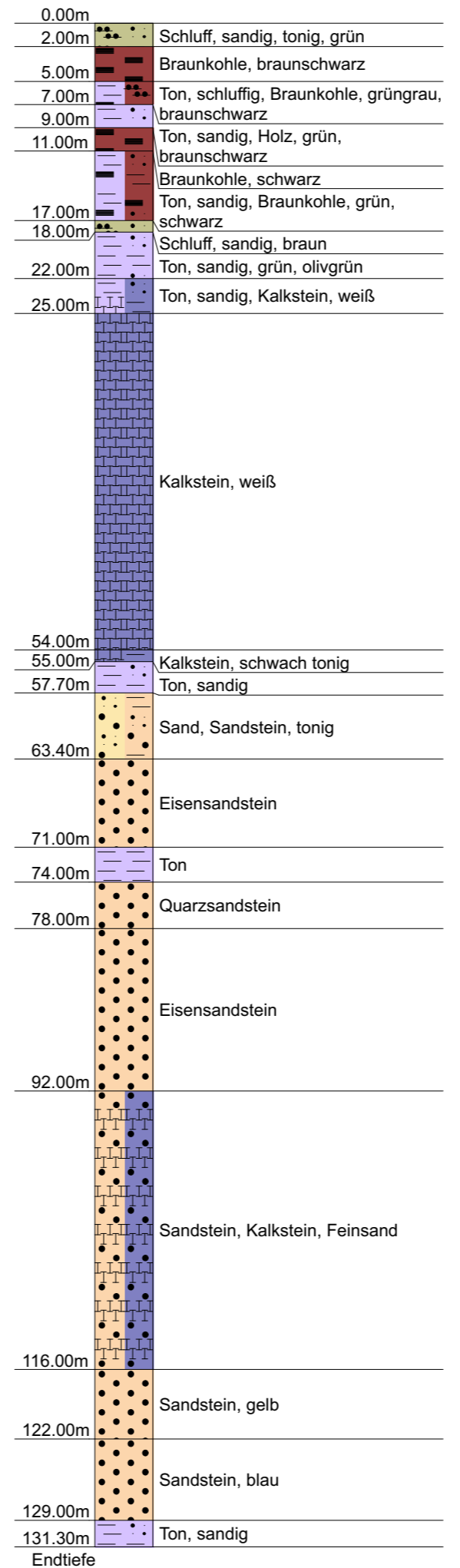
1. Pumpversuch (Dogger)



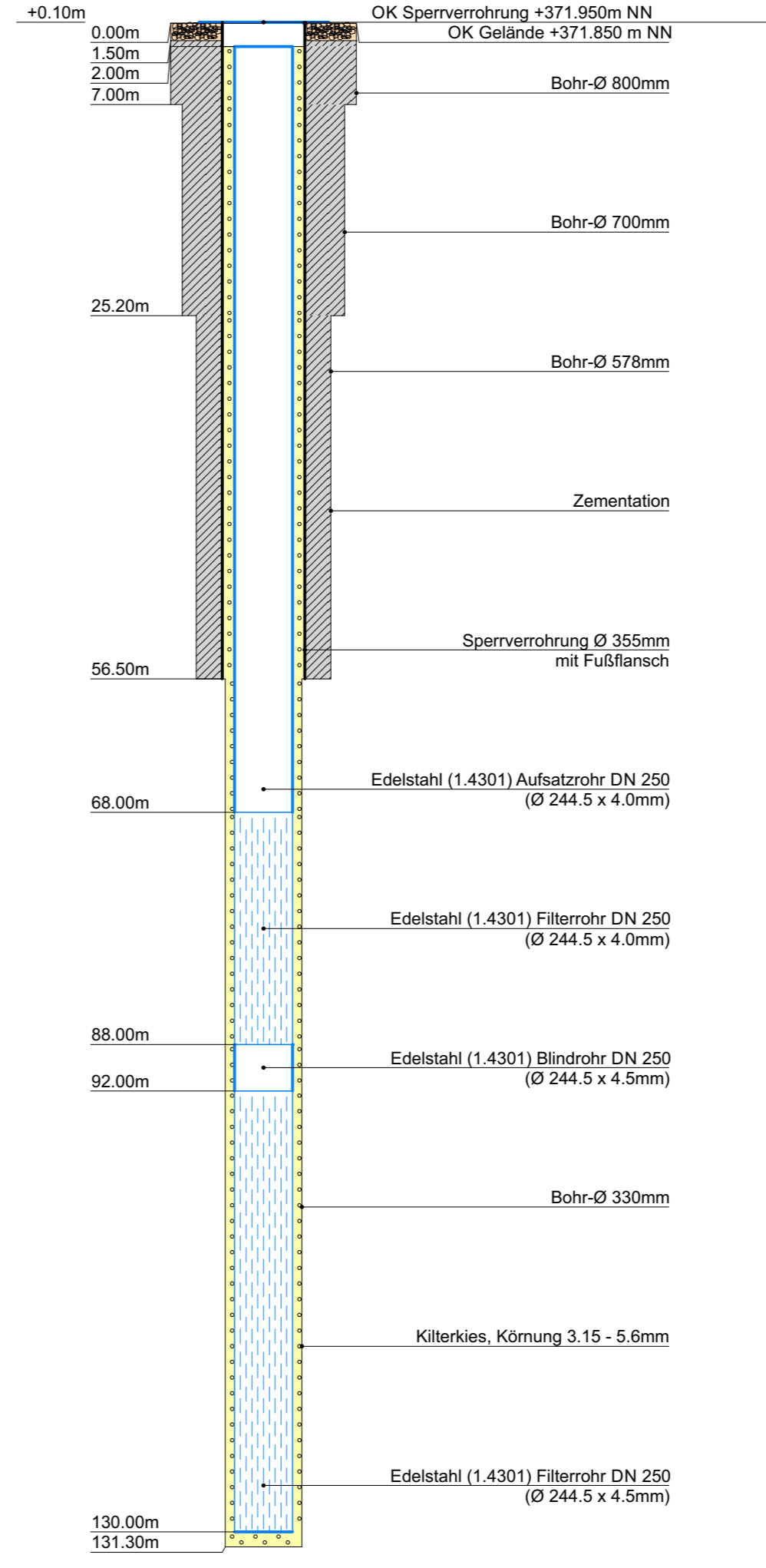
Q-s-Linie



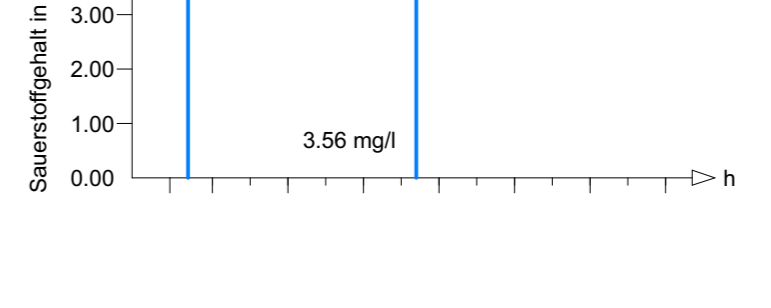
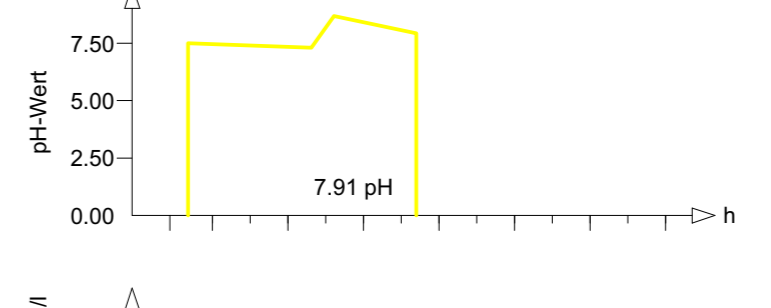
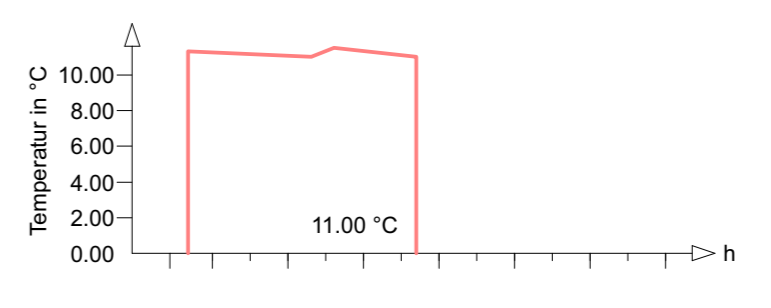
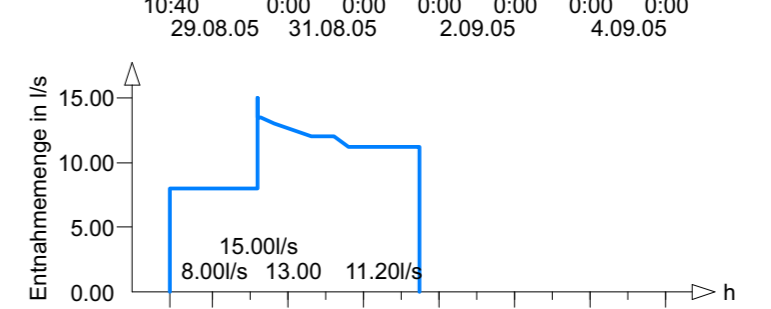
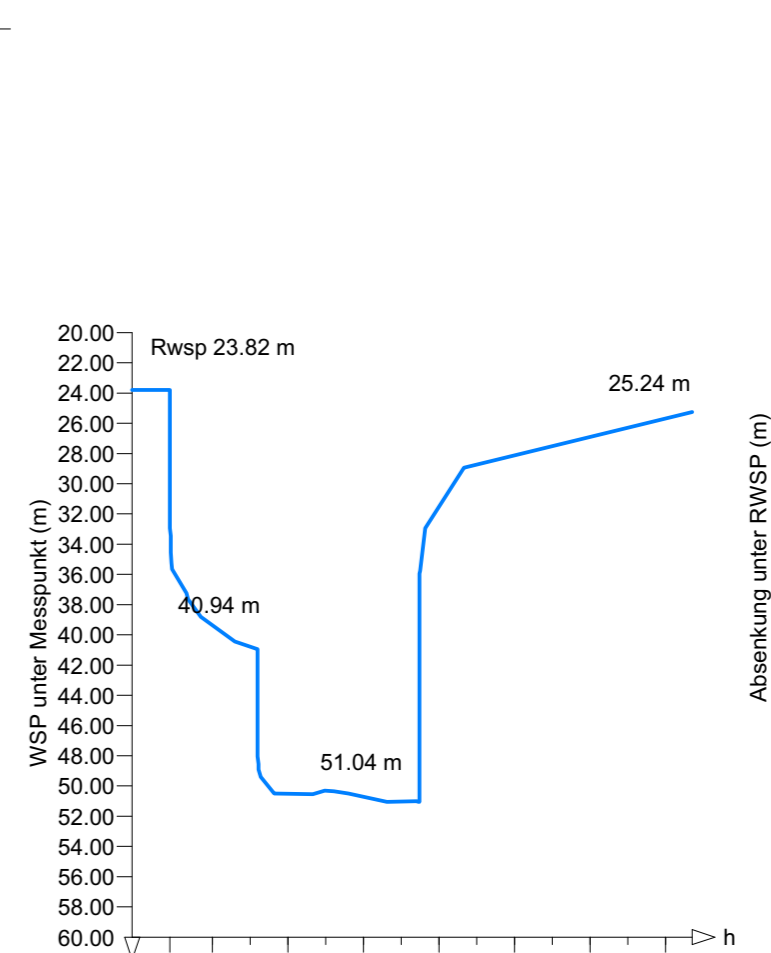
Bohrprofil



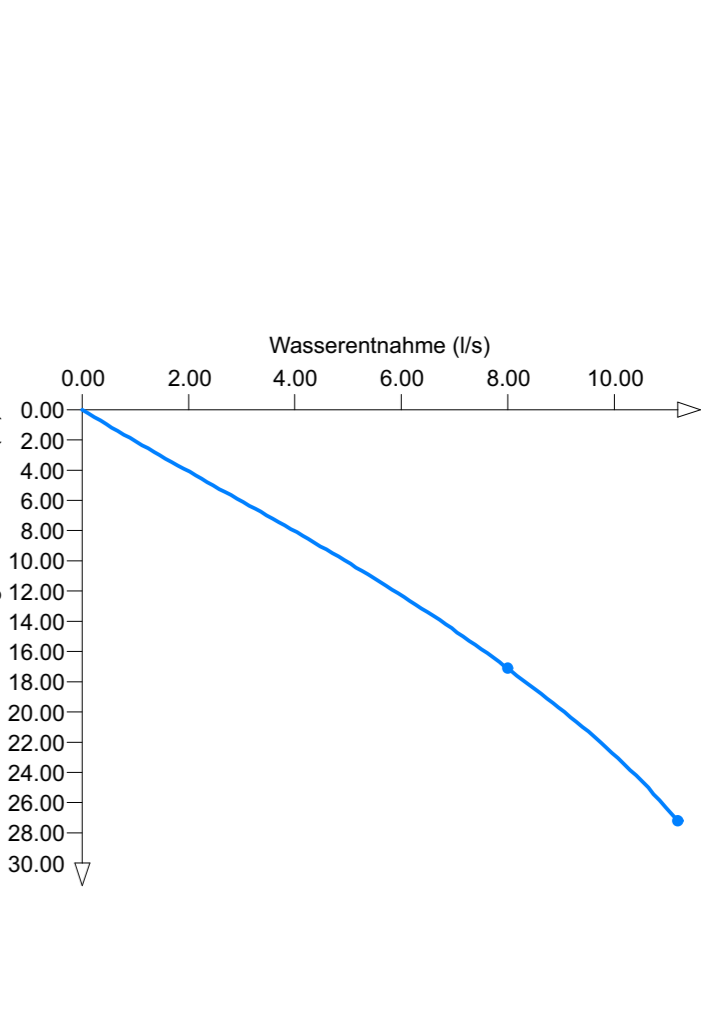
Brunnenausbau



2. Pumpversuch (Dogger)



Q-s-Linie



Wasserversorgung Stadt Maxhütte - Haidhof			 E+M BOHR-GMBH 95030 Hof August-Mohr-Str. 38 Tel. 09281/1445-0, Fax: 91688
Versuchsbohrung Hoferl Berg - Leonberg - Ausbauezeichnung und Pumpversuchsdiagramm			
Datum : 29.09.2005	Maßstab : 1: 25 / 500	Zeichnungs-Nr. :	
Gezeichnet : MR	Anlage : 1		